

Long-Term Road Overlay Program

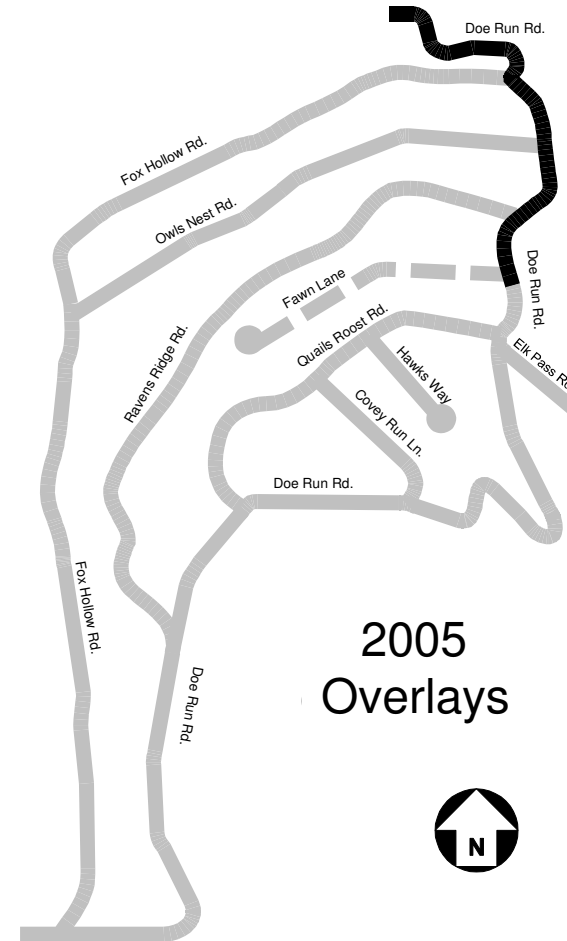
(As Re-scheduled Following the 2008 Overlay Work)

- 9-year Program (2005-2013)
 - 2 years of overlay work ('05–'06)
 - 1 year off (to replenish road reserve) ('07)
 - 1 year of overlay work ('08)
 - 1 year of Fawn Lane replacement work ('09)
 - 1 year off (to replenish road reserve) ('10)
 - 3 years of overlay work ('11-'13)
- Includes All Roads Other Than Hawks Way and Elk Pass, Which Were Paved Later Than the Others

Long-Term Road Overlay Program

(As Re-scheduled Following the 2008 Overlay Work)

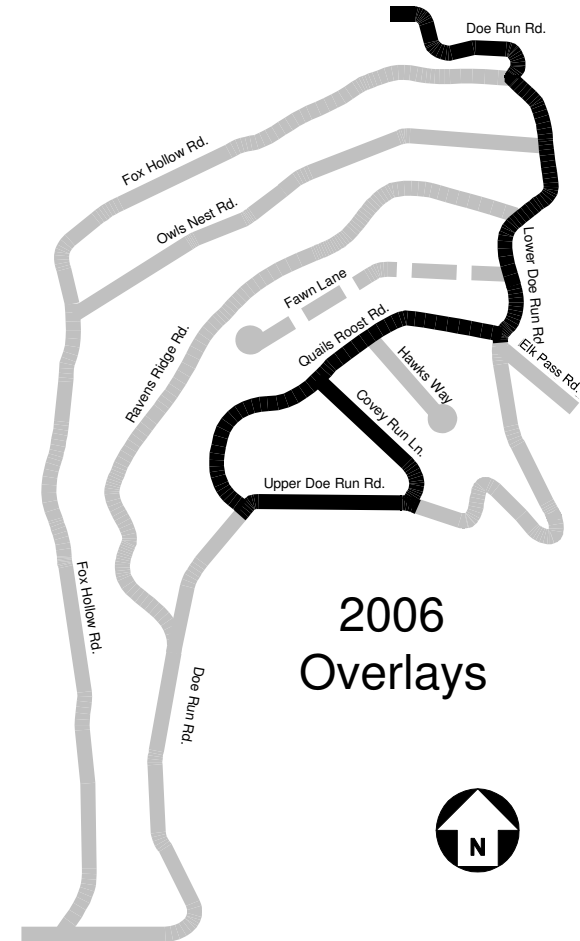
- Completed in First Year (2005)
 - Doe Run (north end to Fawn Lane)
 - Included widening of “s” curves
 - All Roads
 - Striping
 - Crack-sealing
 - Patching
- Planned for First Year, but Deferred until Later in the Program Pending Further Evaluation
 - Fawn Lane



Long-Term Road Overlay Program

(As Re-scheduled Following the 2008 Overlay Work)

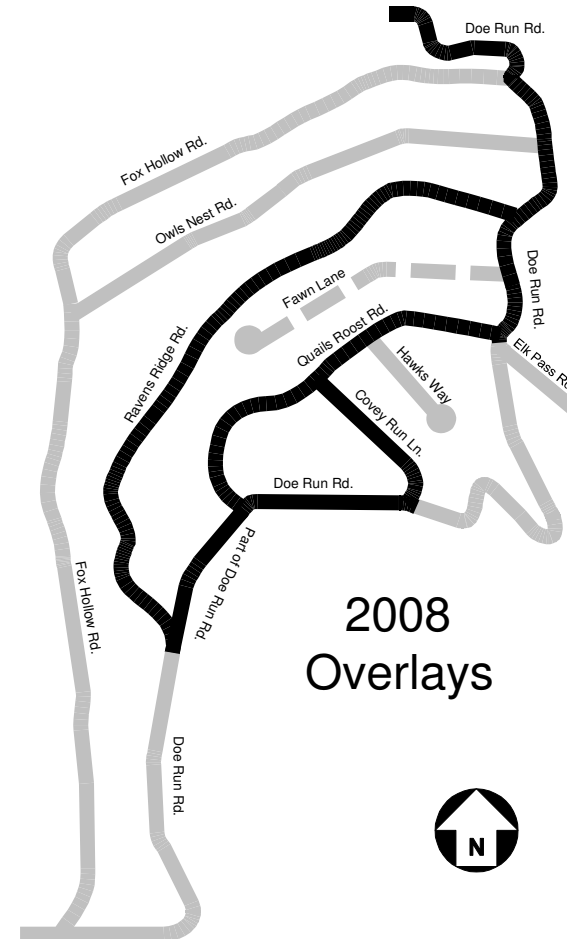
- Completed in Second Year (2006)
 - Doe Run (Fawn Lane to north end of Quails Roost)
 - Quails Roost
 - Covey Run
 - Doe Run (Covey Run to south end of Quails Roost)



Long-Term Road Overlay Program

(As Re-scheduled Following the 2008 Overlay Work)

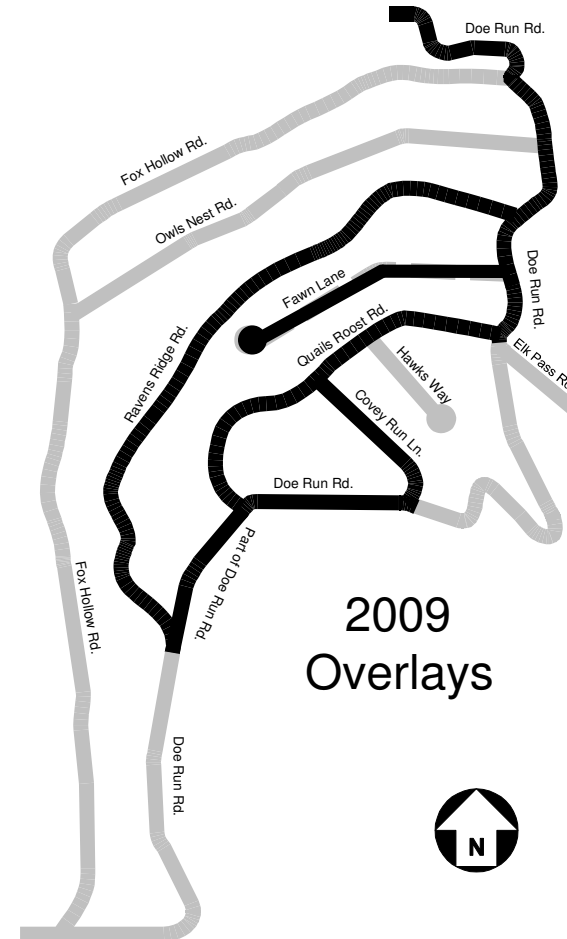
- Third Year (2007)
 - No work planned or done
- Completed in Fourth Year (2008)
 - Ravens Ridge
 - Doe Run (south end of Quails Roost to south end of Ravens Ridge)



Long-Term Road Overlay Program

(As Re-scheduled Following the 2008 Overlay Work)

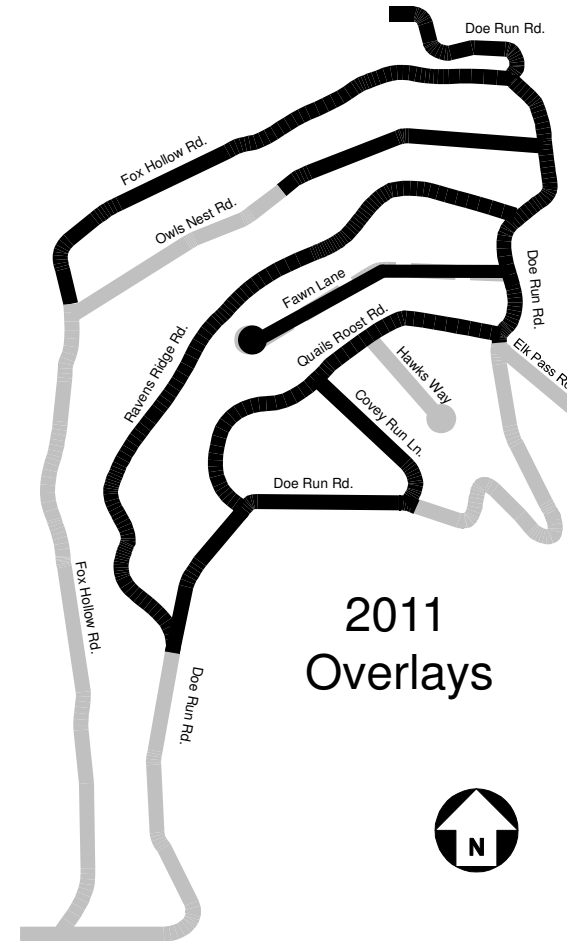
- Planned for Fifth Year (2009)
(Deferred from First Year)
 - Fawn Lane
(rebasing and replacement of approximately half the road)
- Sixth year (2010)
(No work planned)



Long-Term Road Overlay Program

(As Re-scheduled Following the 2008 Overlay Work)

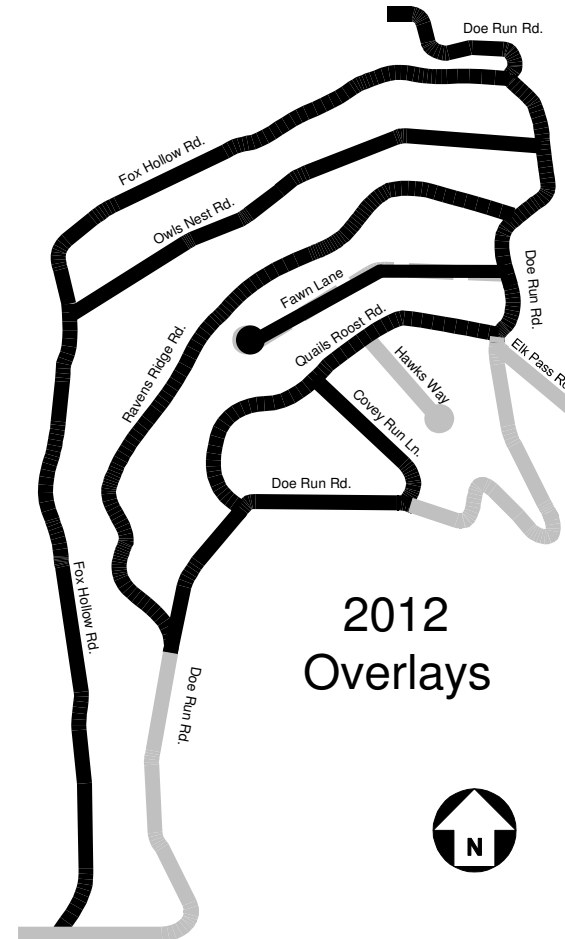
- Planned for Seventh Year (2011)
(Originally Planned for Fifth Year)
 - Fox Hollow (east end to Owls Nest)
 - Owls Nest (east “half”)



Long-Term Road Overlay Program

(As Re-scheduled Following the 2008 Overlay Work)

- Planned for Eighth Year (2012)
(Originally Planned for Seventh Year)
 - Rest of Fox Hollow
 - Rest of Owls Nest



Long-Term Road Overlay Program

(As Re-scheduled Following the 2008 Overlay Work)

- Planned for Ninth Year (2013)
(Originally Planned for Eighth Year)
 - Rest of Doe Run
- Remaining at End of Program
 - Hawks Way
 - Elk Pass

